DEPARTEMENT DE "CONFIDENTIEL"

COMMUNE DE "CONFIDENTIEL"

TRAVAUX DE RENOUVELLEMENT DU RESEAU D'EAU POTABLE

PLAN DES RESEAUX PROJETES
Rue "CONFIDENTIEL"

INDICE	DATE	NOM	NATURE DES MODIFICATIONS	VERIFIE
V2	11/2025	AR	Extension emprise de renouvellement AEP	
V1	03/2025	AR	1ère Diffusion du document	

ENQ	AVP	PRO	DCE	VISA	DOE

Profils en long

N° DE PLAN :	1
CHEF DE PROJET	
NUMERO D'ETUDE	Confidentiel
ECHELLE	1/250
DESSINATEUR	A.ROBIN
DATE	11/2025

A.ROBIN
DESSINATEUR PROJETEUR
VRD - HYDRAULIQUE - GENIE CIVIL

Profil entre les noeuds N1

Echelle en X : 1/250

Echelle en Y : 1/250

PC : 175.00 m

Cotes Terrain Naturel
Numéros des noeuds
Cotes de pose
Profondeurs de pose
Distances partielles
Distances cumulées
Pentes (%)
Alignements et courbes
Dimensions et Matériaux

Profil entre les noeuds N87-N61

Echelle en X : 1/250

Echelle en Y : 1/250

PC : 162.00 m



Cotes Terrain Naturel	165.40		165.54		166.48	
Numéros des noeuds	N87		N86		N85	
Cotes de pose	164.38		164.52		165.46	
Profondeurs de pose	1.02		1.02		1.02	
Distances partielles		1.302		10.203		24.426
Distances cumulées	0.000		1.302		11.505	
Pentes (%)		10.41		9.25		6.53
Alignements et courbes		DROITE L = 1.302 m		DROITE L = 10.203 m		DROITE L = 24.426 m
Dimensions et Matériaux						

00-N98

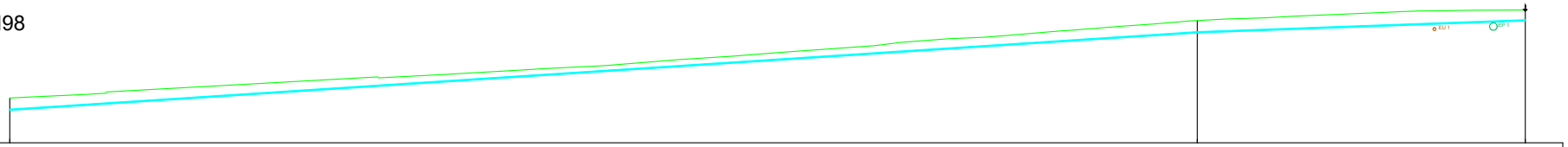

177.99		183.16		183.86
N100		N99		N98
177.16		182.33		183.13
0.83		0.83		0.73
	79.086		21.842	
0.000		79.086		100.928
	6.54		3.66	
	DROITE L = 79.086 m		DROITE L = 21.842 m	
	PEHD32 - Gaine TPC90			



168.08		169.46		175.80		175.98		177.92
N84		N83		N83-1		N82		N81
167.06		168.44		174.91		174.98		176.90
1.02		1.02		0.89		1.00		1.02
	20.127		80.487		2.283		23.504	
35.931		56.058		136.545		138.828		162.332
	6.87		8.04		3.10		8.19	
	DROITE L = 20.127 m		DROITE L = 82.770 m				DROITE L = 23.504 m	

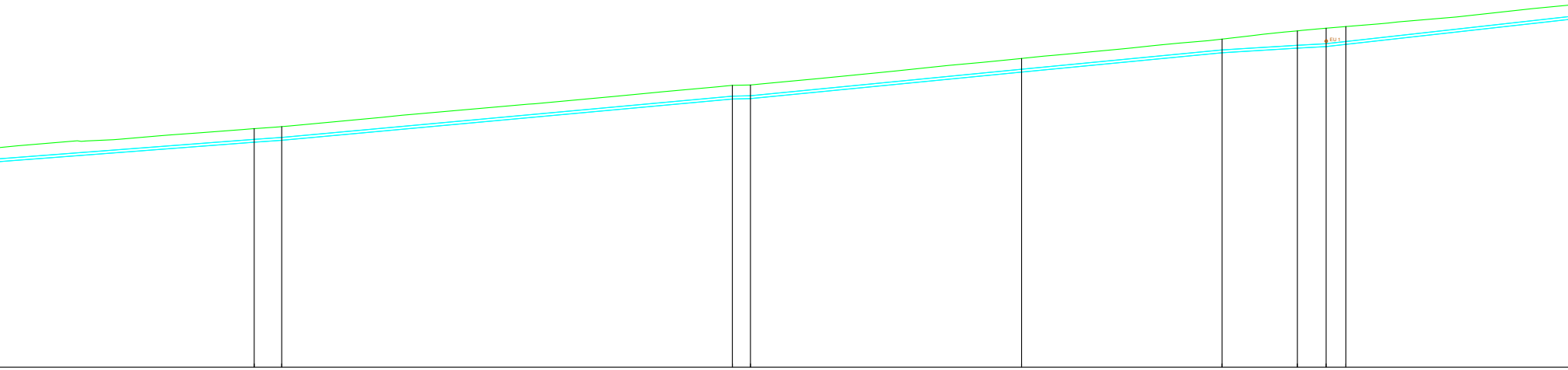

	179.71		179.86		182.92		182.95		184.92		186.36		186.97		187.17		187.29	
	N80		N79		N78		N77		N76		N58		N30		N30-1		N31	
	178.69		178.84		181.90		181.93		183.90		185.34		185.68		185.80		185.96	
	1.02		1.02		1.02		1.02		1.02		1.02		1.29		1.37		1.33	
23.532		2.044		33.444		1.343		20.126		14.874		5.591		2.135		1.465		20.739
	185.865		187.909		221.353		222.696		242.822		257.697		263.288		265.423		266.888	
7.61		7.04		9.17		2.19		9.78		9.65		6.14		5.62		11.01		11.17
DROITE L = 23.532 m		DROITE L = 2.044 m		DROITE L = 33.444 m		DROITE L = 1.343 m		DROITE L = 20.126 m		DROITE L = 14.874 m		DROITE L = 5.591 m		DROITE L = 3.600 m				DROITE L = 20.739 m

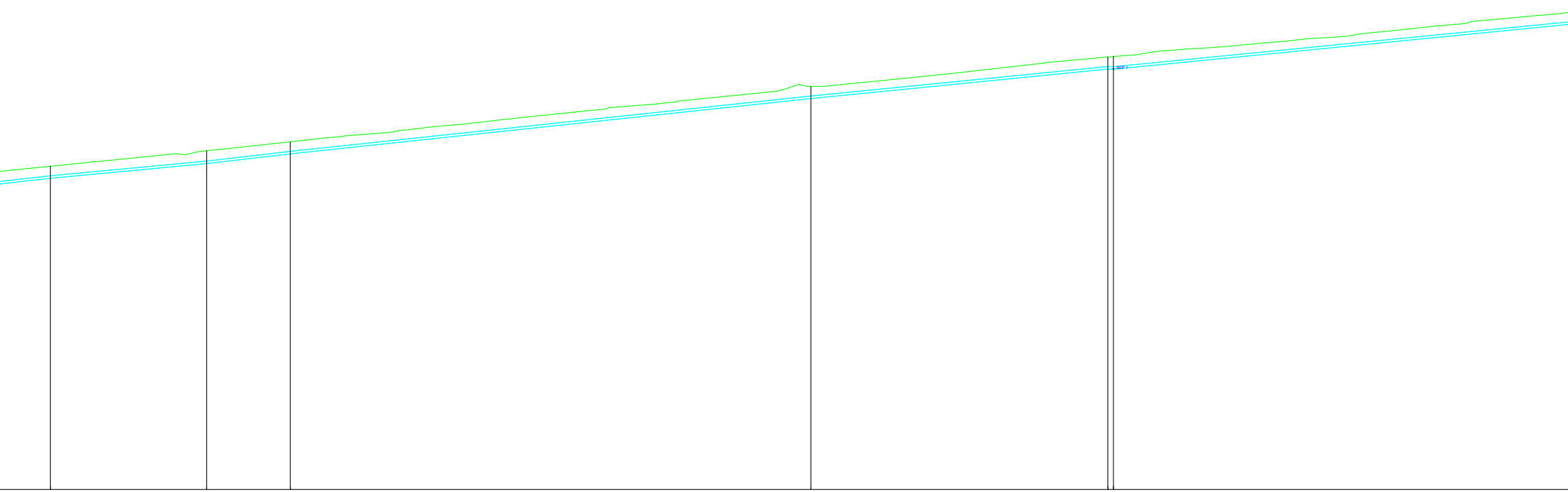

189.30		190.61		191.37		196.04		198.53 198.57	
N32		N32-1		N33		N34		N35 N35-1	
188.28		189.52		190.34		195.02		197.51 197.49	
1.02		1.09		1.02		1.02		1.02 1.08	
	13.201		7.061		43.963		25.077	0.475	49.711
287.626		300.827		307.889		351.852		376.929 377.405	
	9.42		11.66		10.63		9.92	-2.80	9.85
	DROITE L = 20.262 m				DROITE L = 43.963 m		DROITE L = 25.077 m		DROITE L = 50.186 m

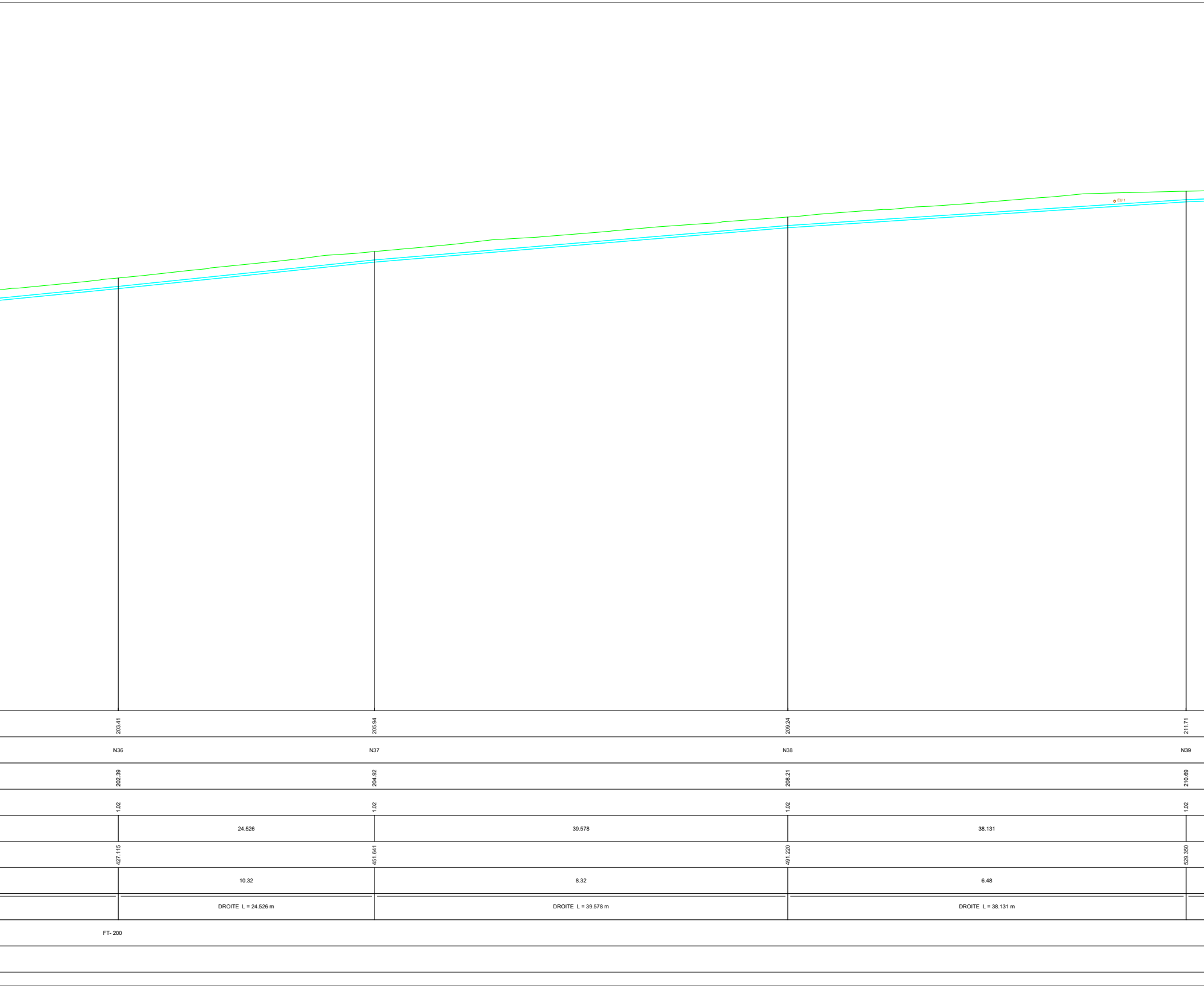



	213.43		215.07		218.58	
	N40		N41		N42	
	212.41		214.05		217.56	
	1.02		1.02		1.02	
46.737		25.472		41.785		
	576.087		601.560		643.345	
3.68		6.46		8.39		
DROITE L = 46.737 m		DROITE L = 25.472 m		DROITE L = 41.785 m		

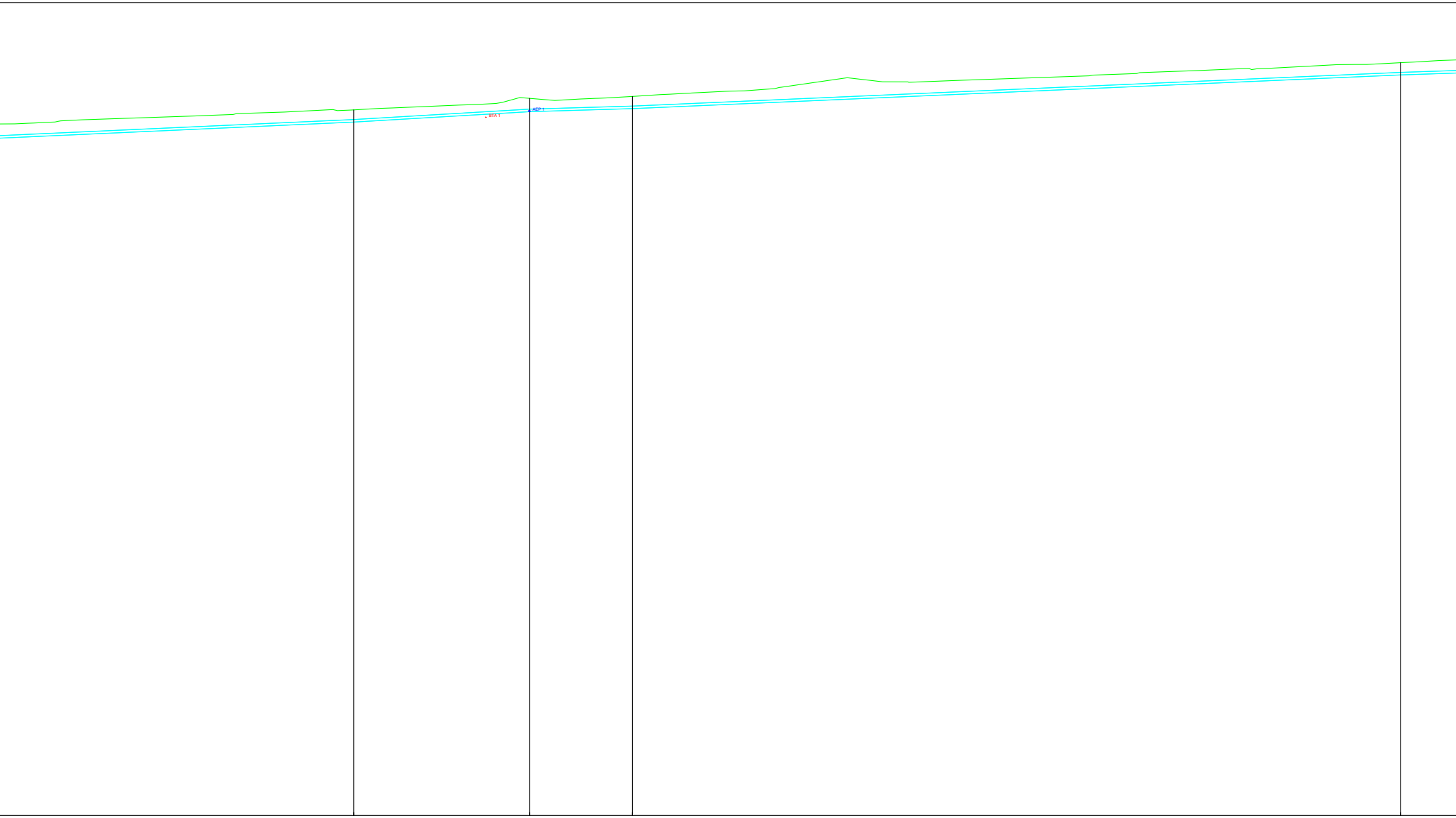

	220.84		221.81		221.97		224.78	
	N43		N43-1		N44		N45	
	219.82		220.69		220.94		223.76	
	1.02		1.12		1.02		1.02	
49.747		14.659		8.577		64.038		6.383
	693.091		707.751		716.328		780.366	
4.55		5.92		2.98		4.39		3.39
DROITE L = 49.747 m		DROITE L = 23.236 m				DROITE L = 64.038 m		



225.09		226.56		226.47		226.48		226.54
N45-1		N46		N47		N60		N61
223.97		225.74		225.44		225.45		225.52
1.12		0.82		1.02		1.02		1.02
	49.549		6.839		7.182		2.831	
786.749		836.297		843.136		850.318		853.149
	3.56		-4.27		0.15		2.23	
	DROITE L = 55.931 m		DROITE L = 6.839 m		DROITE L = 7.182 m		DROITE L = 2.831 m	